



Beaufort County Public Works Stormwater Infrastructure Project Summary

Project Summary: Old Distant Island Road

Activity: Routine/Preventive Maintenance

Narrative Description of Project:

Completion: Jul-13

Project improved 3,705 L.F. of drainage system. Cleaned out 1,155 L.F. of roadside ditch, 1,720 L.F. of valley drains and (2) catch basins. Jetted (2) driveway pipes, (3) crossline pipes and 830 L.F. of roadside pipe.

2013-657 / Old Distant Island Road	Labor Hours	Labor Cost	Equipment Cost	Material Cost	Contractor Cost	Indirect Labor	Total Cost
AUDIT / Audit Project	0.5	\$10.23	\$0.00	\$0.00	\$0.00	\$6.62	\$16.85
CBCO / Catch basin - clean out	10.0	\$216.27	\$110.80	\$117.91	\$0.00	\$82.35	\$527.33
CLPJT / Crossline Pipe - Jetted	12.0	\$259.52	\$132.96	\$75.14	\$0.00	\$98.82	\$566.44
COVD / Cleaned Out Valley Drains	7.0	\$151.39	\$69.52	\$61.85	\$0.00	\$92.61	\$375.37
HAUL / Hauling	36.0	\$778.59	\$385.20	\$194.11	\$0.00	\$519.12	\$1,877.02
ONJV / Onsite Job Visit	2.0	\$59.68	\$7.24	\$5.92	\$0.00	\$36.46	\$109.30
RSDCL / Roadside Ditch - Cleanout	45.0	\$1,012.34	\$187.34	\$82.54	\$0.00	\$677.70	\$1,959.92
UTLOC / Utility locates	0.5	\$10.45	\$0.00	\$0.00	\$0.00	\$6.62	\$17.06
2013-657 / Old Distant Island Road Sub Total	113.0	\$2,498.47	\$893.06	\$537.48	\$0.00	\$1,520.29	\$5,449.29
Grand Total	113.0	\$2,498.47	\$893.06	\$537.48	\$0.00	\$1,520.29	\$5,449.29

Before



During



After



**Project: Old Distant
Island Road Map 1**

**Activity: Routine/
Preventive
Maintenance**
















**Project #:
2013-657**

**Township: Lady's
Island**

**Completed:
July 2013**

Legend

TYPE

-  River
-  Creek/Stream
-  River/Creek/Marsh BANK
-  Channel (fka Outfall)
-  Channel Pipe
-  Lateral
-  Lateral Pipe
-  Roadside
-  Roadside Pipe
-  Road Pipe
-  Crossline Pipe
-  Driveway Pipe
-  Access Pipe
-  Bleeder Pipe
-  Catch Basin



1 inch = 208 feet

Project: Old Distant Island Road Map 2

**Activity: Routine/
Preventive
Maintenance**
















**Project #:
2013-657**

**Township: Lady's
Island**

**Completed:
July 2013**

Legend

TYPE

-  River
-  Creek/Stream
-  River/Creek/Marsh BANK
-  Channel (fka Outfall)
-  Channel Pipe
-  Lateral
-  Lateral Pipe
-  Roadside
-  Roadside Pipe
-  Road Pipe
-  Crossline Pipe
-  Driveway Pipe
-  Access Pipe
-  Bleeder Pipe
-  Catch Basin



1 inch = 208 feet